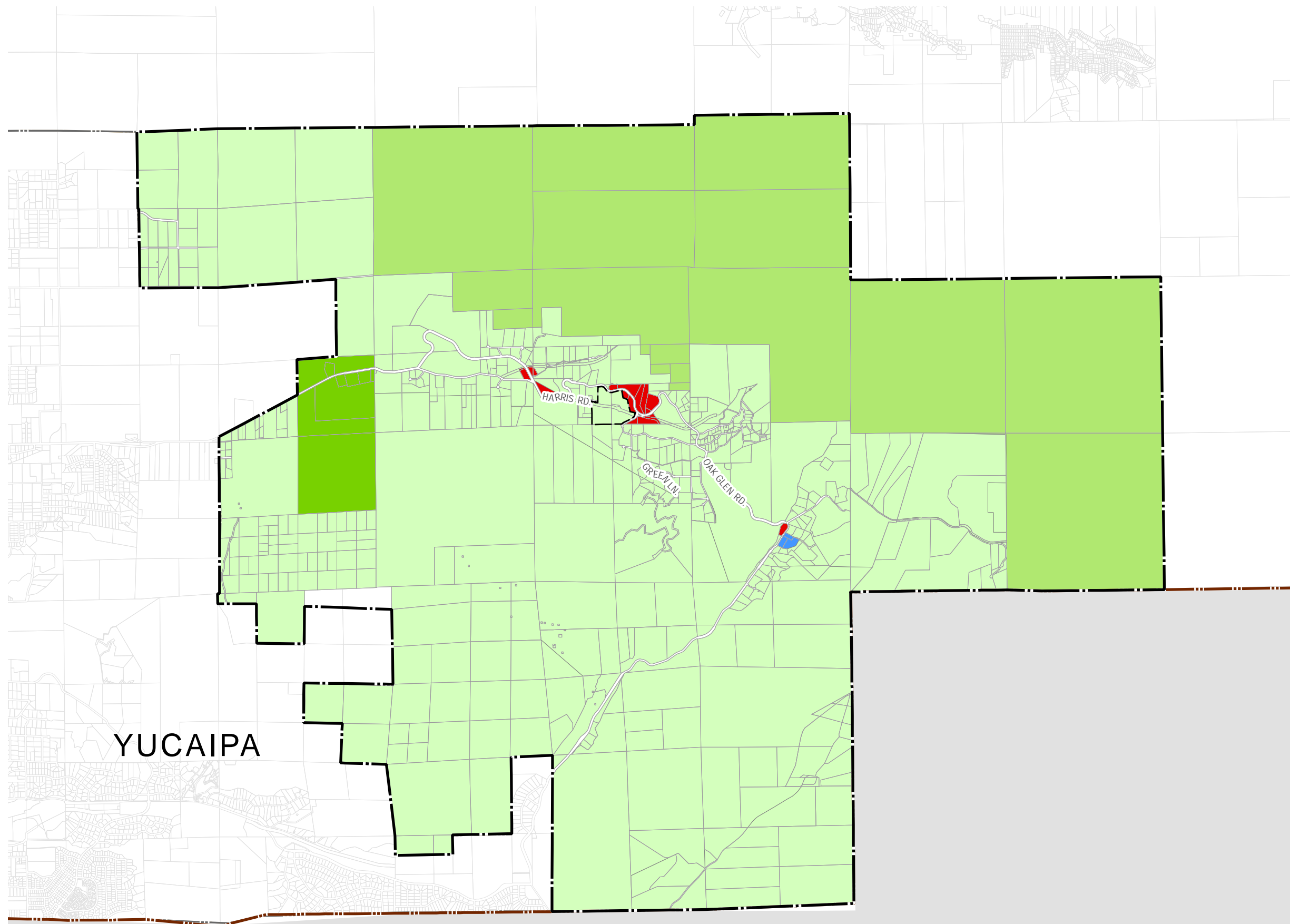


# CURRENT LAND USE CATEGORIES

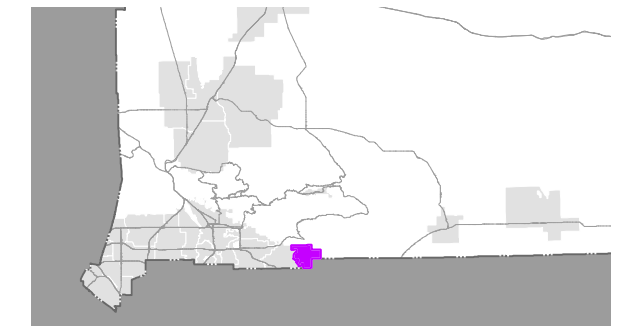
## Oak Glen Community Plan

WORKING DRAFT



- Land Use Categories**
- RL, Rural Living
  - RS, Single Residential
  - RM, Multiple Residential
  - CR, Rural Commercial
  - CO, Office Commercial
  - CN, Neighborhood Commercial
  - CG, General Commercial
  - CS, Service Commercial
  - CH, Highway Commercial
  - IC, Community Industrial
  - IR, Regional Industrial
  - IN, Institutional
  - AG, Agriculture
  - FW, Floodway
  - OS, Open Space
  - RC, Resource Conservation
  - SD, Special Development
  - SP, Specific Plan
  - Areas of Change
  - Oak Glen Community Boundary
  - County Boundary
  - City/Town Limits
  - City/Town SOIs

YUCAIPA



0 10 20 Mi

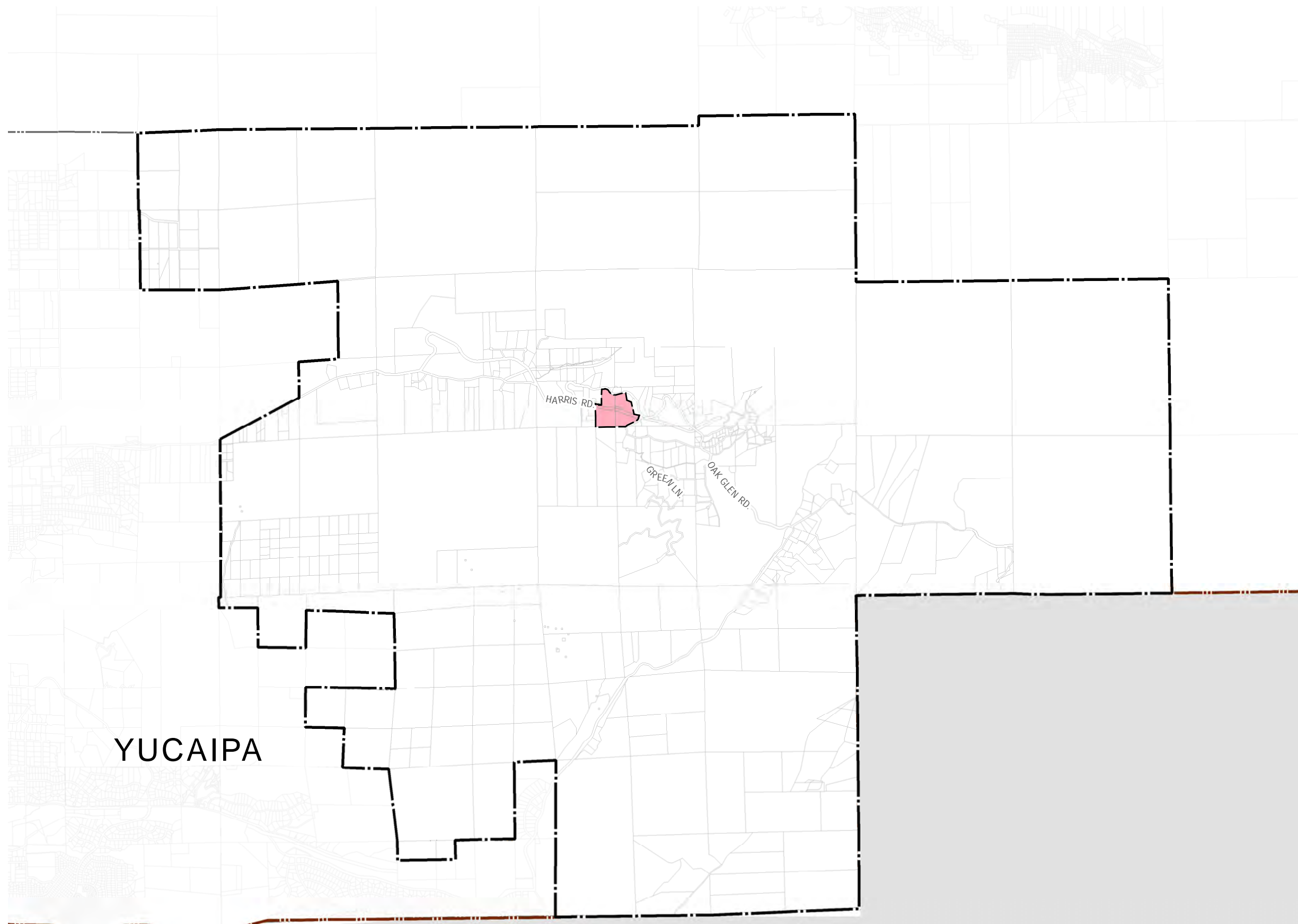
Date: 10/27/2016 Prepared by Michael Baker International

0 1,600 3,200 4,800 6,400 8,000 Ft  
 0 0.425 0.85 1.7 Mi

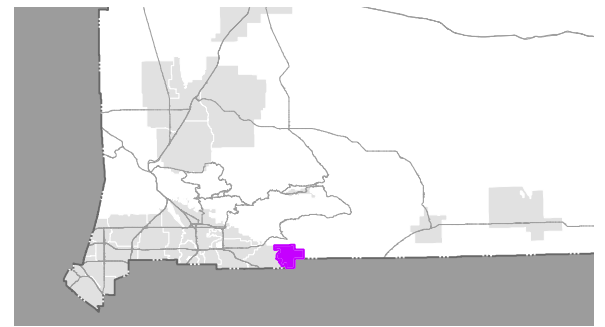
# LAND USE CATEGORIES AREAS OF CHANGE

## Oak Glen Community Plan

WORKING DRAFT



- Land Use Categories**
- RL, Rural Living
  - RS, Single Residential
  - RM, Multiple Residential
  - CR, Rural Commercial
  - CO, Office Commercial
  - CN, Neighborhood Commercial
  - CG, General Commercial
  - CS, Service Commercial
  - CH, Highway Commercial
  - IC, Community Industrial
  - IR, Regional Industrial
  - IN, Institutional
  - AG, Agriculture
  - FW, Floodway
  - OS, Open Space
  - RC, Resource Conservation
  - SD, Special Development
  - SP, Specific Plan
- Areas of Change  
 Oak Glen Community Boundary  
 County Boundary  
 City/Town Limits  
 City/Town SOIs



0 10 20 Mi

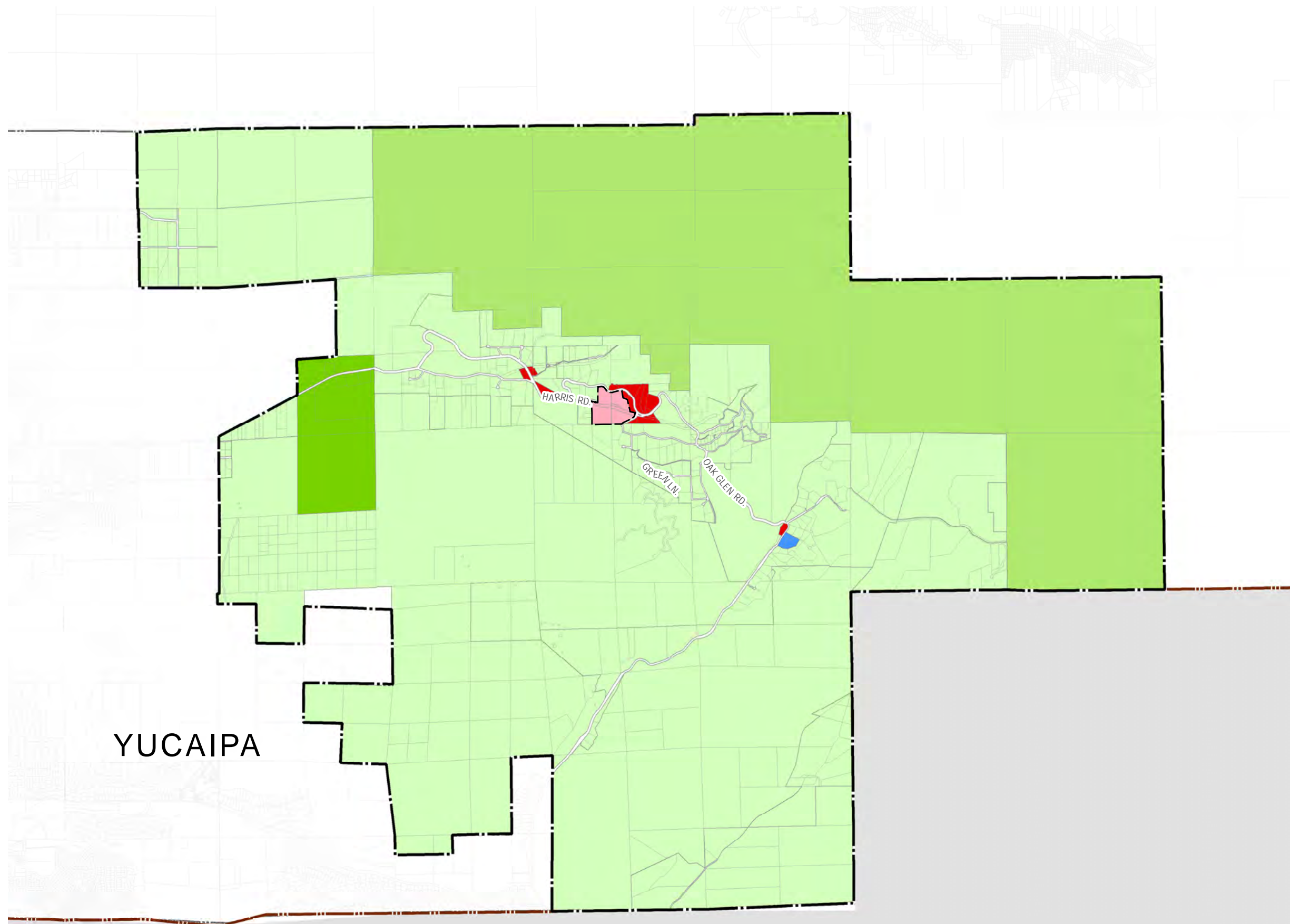
Date: 10/27/2016 Prepared by Michael Baker International

0 1,600 3,200 4,800 6,400 8,000 Ft  
0 0.425 0.85 1.7 Mi

# PROPOSED LAND USE CATEGORIES

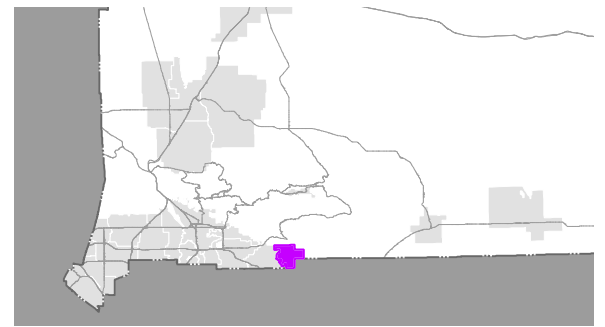
Oak Glen Community Plan

WORKING DRAFT



- Land Use Categories**
- RL, Rural Living
  - RS, Single Residential
  - RM, Multiple Residential
  - CR, Rural Commercial
  - CO, Office Commercial
  - CN, Neighborhood Commercial
  - CG, General Commercial
  - CS, Service Commercial
  - CH, Highway Commercial
  - IC, Community Industrial
  - IR, Regional Industrial
  - IN, Institutional
  - AG, Agriculture
  - FW, Floodway
  - OS, Open Space
  - RC, Resource Conservation
  - SD, Special Development
  - SP, Specific Plan
- Areas of Change  
 Oak Glen Community Boundary  
 County Boundary  
 City/Town Limits  
 City/Town SOIs

YUCAIPA



0 10 20 Mi

Date: 10/27/2016 Prepared by Michael Baker International

0 1,600 3,200 4,800 6,400 8,000 Ft  
 0 0.425 0.85 1.7 Mi