

appendix **F**

IN THIS APPENDIX:


Safe Routes to School Zine

Illustrated by Matt Adams

STARTING YOUR DAY BY
WALKING AND BIKING IS
GOOD FOR YOUR BRAIN AND BODY!



ALL TRULY GREAT THOUGHTS
ARE CONCEIVED WHILE WALKING.



BE AWARE OF YOUR SURROUNDINGS!



PUT AWAY EARBUDS AND PHONES!




BEFORE YOU CROSS, LOOK LEFT,
LOOK RIGHT AND LOOK LEFT AGAIN.



IF THERE ARE NO SIDEWALKS, WALK TO THE SIDE OF THE ROAD, AGAINST TRAFFIC, AND MAKE EYE CONTACT WITH DRIVERS SO THEY SEE YOU.



USE CROSSWALKS, CROSSING GUARDS AND SIDEWALKS WHEN POSSIBLE.




IF YOU BIKE, BE PREDICTABLE AND
WEAR A HELMET. LOOK AND LISTEN.




WEAR REFLECTIVE
CLOTHING AT DUSK/NIGHT.



REMINDER FOR PARENTS! WATCH STREET
SIGNS. DRIVE 25 MPH NEAR SCHOOLS.
LEARN DROP-OFF AND PICK-UP PLACES.



HELP MAKE OUR STREETS SAFER! BE COURTEOUS TO THOSE WHO ARE WALKING AND BIKING IN OUR COMMUNITY.





The **Morongo Basin Active Transportation Plan** aims to identify potential strategies, projects, and programming efforts that will help make the Morongo Basin community a safer, more accessible, and better connected place to walk and ride a bike.

This Zine is both an education tool for walking and biking safety and also an effort to encourage students in the region to increase physical activity by walking and biking more.

Zine illustrated by: Matt Adams

Morongo Basin ATP Project Team:

CONSULTING TEAM:

KOA, Elwood & Associates, Arts Connection, LS Consulting

IN PARTNERSHIP WITH:

SCAG, County of San Bernardino, City of 29Palms, Town of Yucca Valley