






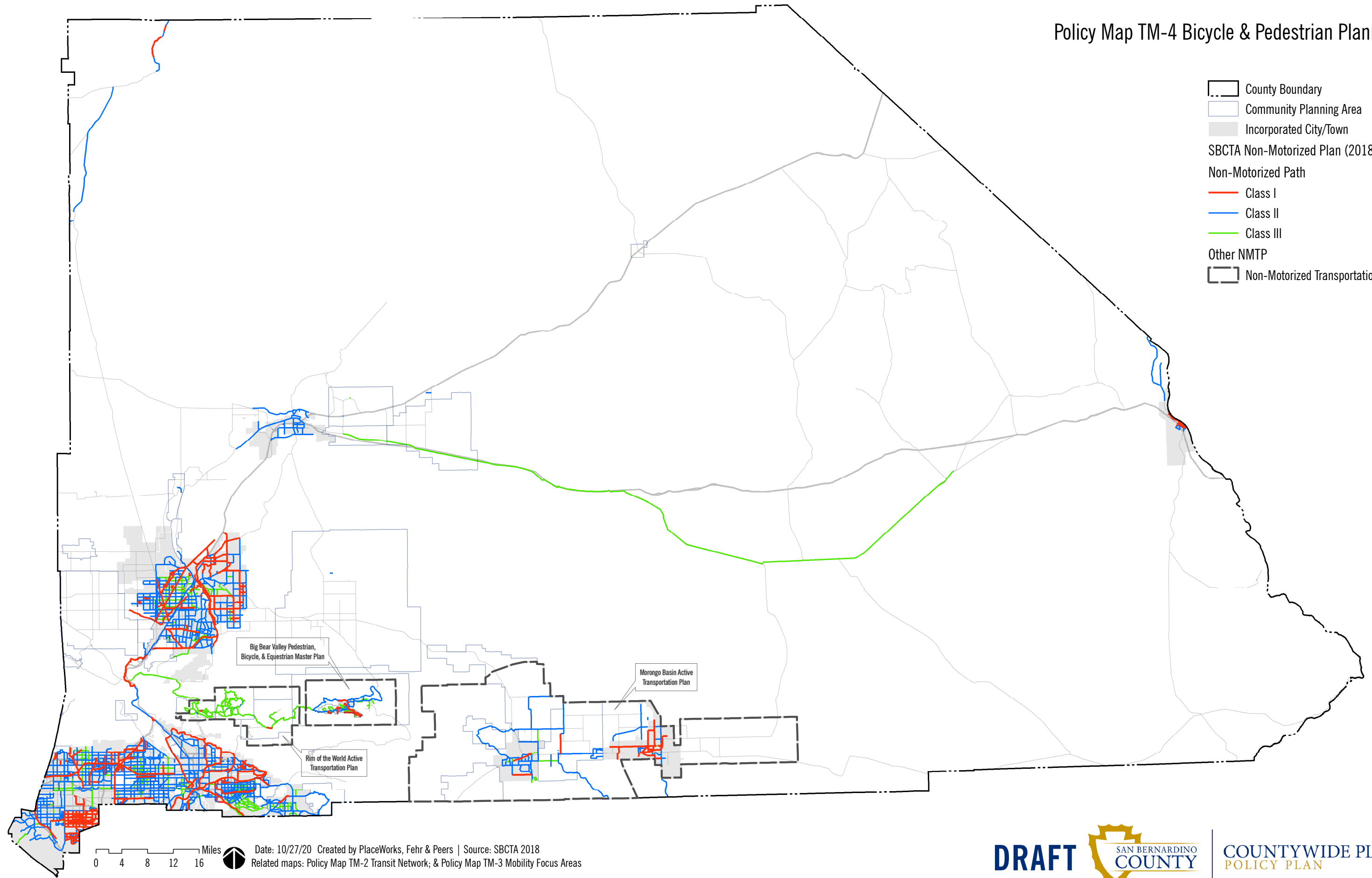


Policy Map TM-4 Bicycle & Pedestrian Planning

-  County Boundary
-  Community Planning Area
-  Incorporated City/Town
- SBCTA Non-Motorized Plan (2018)
- Non-Motorized Path
 -  Class I
 -  Class II
 -  Class III
- Other NMT
 -  Non-Motorized Transportation Plan



 Miles
 Date: 10/27/20 Created by PlaceWorks, Fehr & Peers | Source: SBCTA 2018
 Related maps: Policy Map TM-2 Transit Network; & Policy Map TM-3 Mobility Focus Areas